
















Mackenzie County

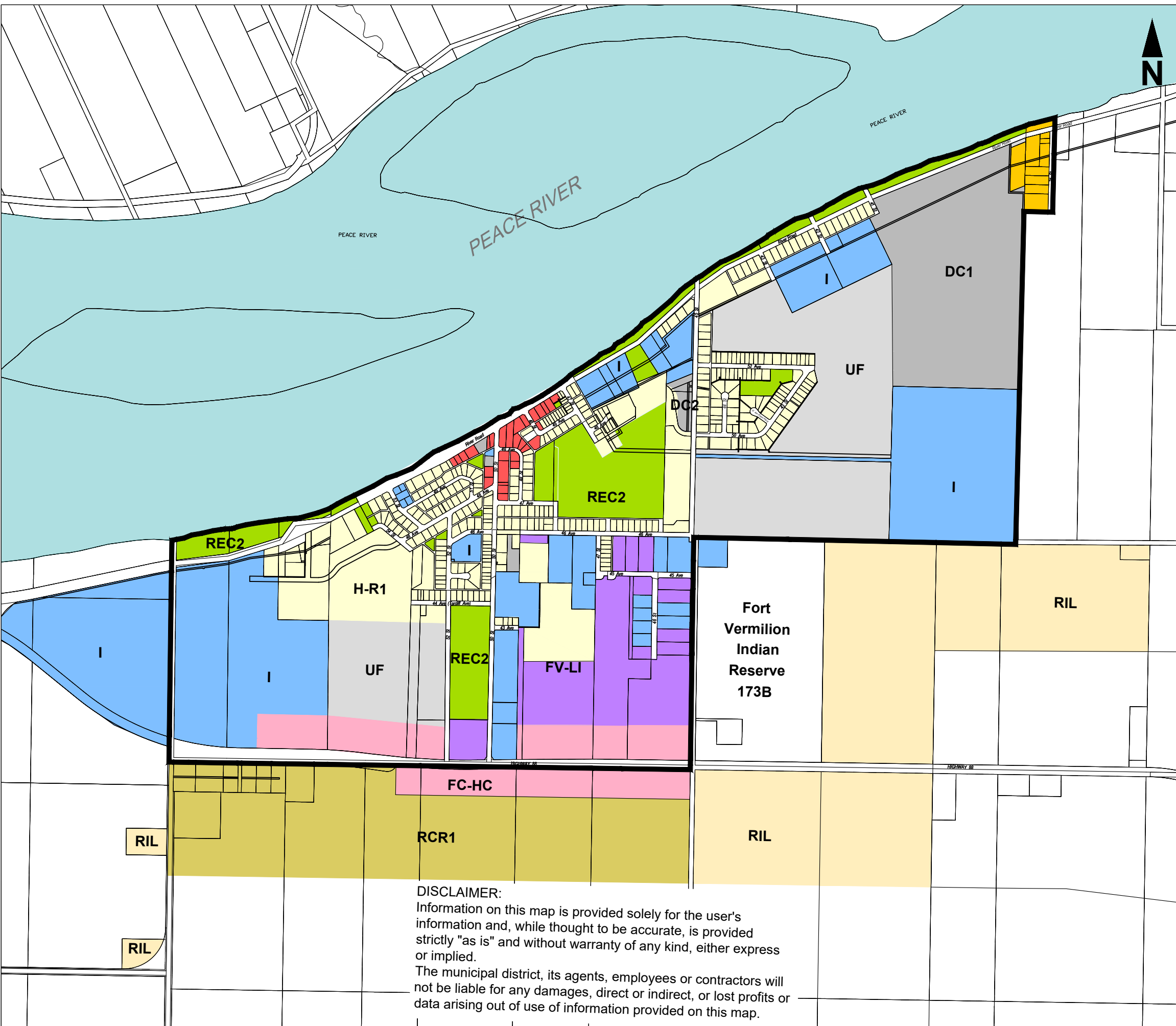
Mackenzie County Land Use Bylaw

FORT VERMILION LAND USE DISTRICTS

-  **H-CR** Hamlet Country Residential
-  **H-R1** Hamlet Residential 1
-  **H-R2** Hamlet Residential 2
-  **RCR1** Rural Country Residential 1
-  **FV-CC** Fort Vermilion Commercial Centre
-  **FV-HC** Fort Vermilion Highway Commercial
-  **I** Institutional
-  **FV-LI** Fort Vermilion Light Industrial
-  **FV-HI** Fort Vermilion Heavy Industrial
-  **REC2** Recreation 2
-  **RIL** Rural Industrial Light
-  **UF** Urban Fringe
-  **DC** Direct Control
-  **A** Agricultural
-  Hamlet Boundary



November 2020



DISCLAIMER:
 Information on this map is provided solely for the user's information and, while thought to be accurate, is provided strictly "as is" and without warranty of any kind, either express or implied.
 The municipal district, its agents, employees or contractors will not be liable for any damages, direct or indirect, or lost profits or data arising out of use of information provided on this map.